

Załącznik nr 2  
do Uchwały ...../06 Rady Miasta Szczecin  
z dn. .... 2006 r. w sprawie Miejsowego  
planu zagospodarowania przestrzennego  
"Wyspa Pucka - Północ"  
w Szczecinie

Wyrys ze Studium uwarunkowań i kierunków zagospodarowania przestrzennego  
miasta Szczecina [ Uchwała nr XLVIII / 393 / 98 Rady Miasta Szczecina  
z dn. 08.06.1998 r. wraz ze zmianami wprowadzonymi

Uchwałą nr VIII /148 / 03 Rady Miasta Szczecina z dn. 29.07.2003 r.  
z oznaczeniem granic obszaru objętego miejscowym planem zagospodarowania  
przestrzennego "Wyspa Pucka - Północ" w Szczecinie



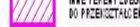




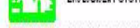
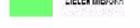
skala 1 : 30 000

LEGENDA

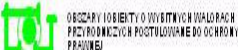
GRANICE



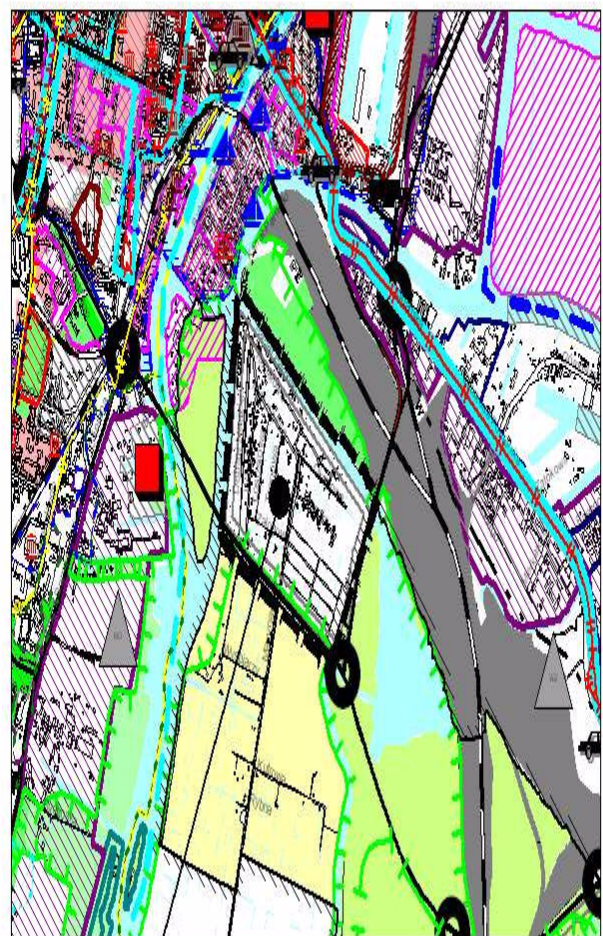
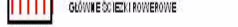


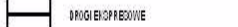



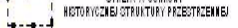

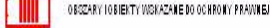
STRUKTURA FUNKCYJONALNO - PRZESTRZENNIA



SPRODOWANO PRZEMISLOWE



SPRODOWANO KULTUROWE I KRAJOBRAZ



Teren objęty planem